














STINSON PLACE

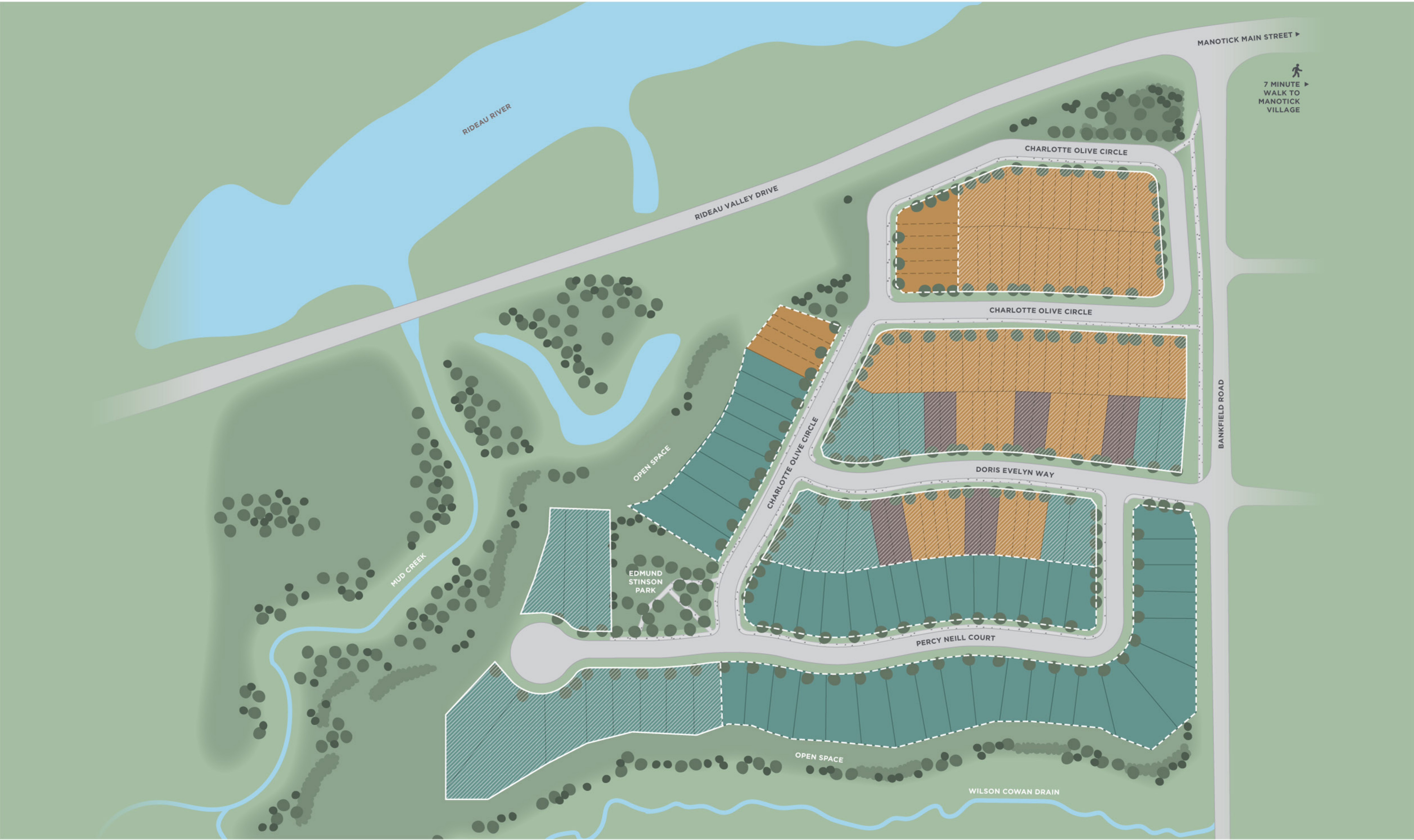
COMMUNITY SITE PLAN LEGEND

-  FUTURE SINGLE FAMILY HOMES
-  FUTURE TOWNHOMES
-  FUTURE SEMI-DETACHED HOMES
-  CONTEMPORARY TOWNHOMES
-  TRADITIONAL TOWNHOMES
-  36' SUMMIT SERIES
-  42' CAMBRIAN SERIES
-  47' LAURENTIAN SERIES
-  PHASE 1
-  PHASE 2
-  SOLD



E. & O.E.
PATH, FUTURE STREET LOCATIONS MAY VARY.





RIDEAU RIVER

RIDEAU VALLEY DRIVE

MANOTICK MAIN STREET

7 MINUTE WALK TO MANOTICK VILLAGE

CHARLOTTE OLIVE CIRCLE

CHARLOTTE OLIVE CIRCLE

DORIS EVELYN WAY

PERCY NEILL COURT

BANKFIELD ROAD

OPEN SPACE

EDMUND STINSON PARK

OPEN SPACE

WILSON COWAN DRAIN

MUD CREEK